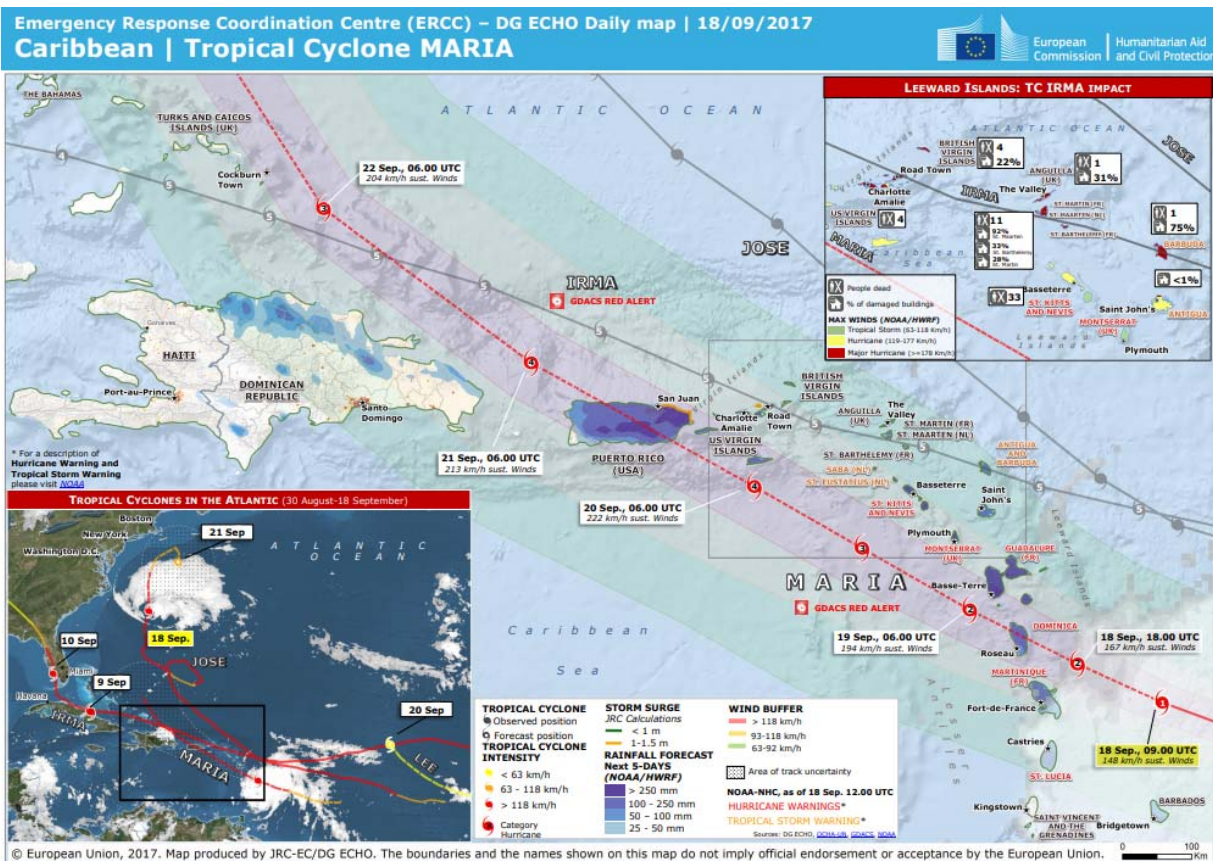


Caribbean islands Hurrricane MARIA

Country and Districts	Caribbean islands, U.S. East Coast	Death	<p style="text-align: right; font-size: 24px;">104</p> <p>Puerto Rico 64 (Death toll could be over 1,000 in Puerto Rico according to some major media)</p> <p>Dominica 33 Guadeloupe 2 Dominican Republic 2 Haiti 3</p>
	Caribbean: Dominica, Puerto Rico, Dominican Republic, Guadeloupe, Haiti, U.S. Virgin Islands, Saint Kitts and Nevis, Martinique, etc. Mainland USA: North Carolina, East Coast		
Date of Occurrence	September 18, 2017	Missing	no data
Outline	Hurricane Maria battered Caribbean islands following Irma. Maria made landfall in Puerto Rico as a Category 4 storm, leaving the entire island without power and imposing long-term recovery effort. Maria's economic impact ranks as the 3 rd in U.S. weather disaster history.		

Maria's path as of September 18 (European Commission)




Source: <http://ercportal.jrc.ec.europa.eu/getdailymap/docId/2240>



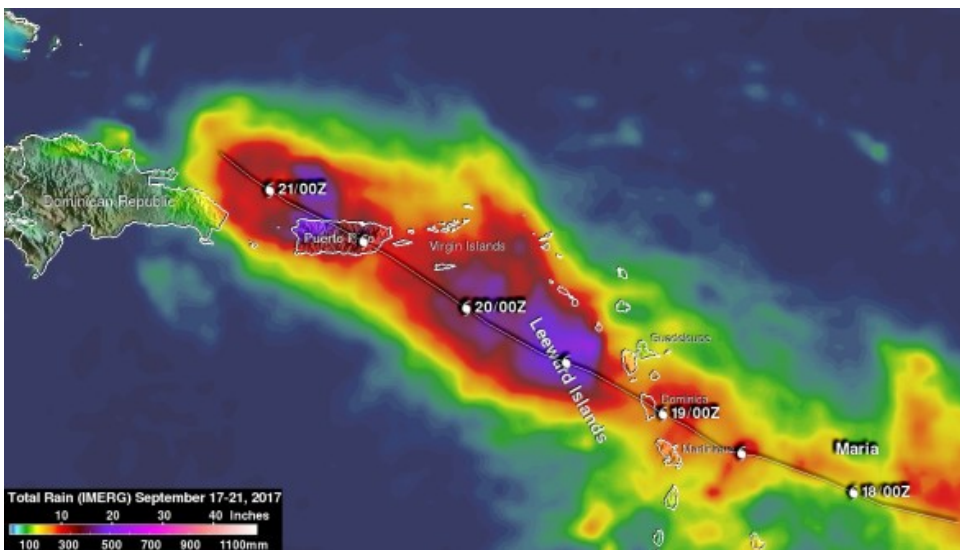
Rapid Intensification of Maria (NASA)

Maria strengthened from Category 1 to 5 in one day.



Source: <https://earthobservatory.nasa.gov/IOTD/view.php?id=91130>

4 Day Accumulated Rainfall from Sept. 17 to Sept. 21 (NASA)

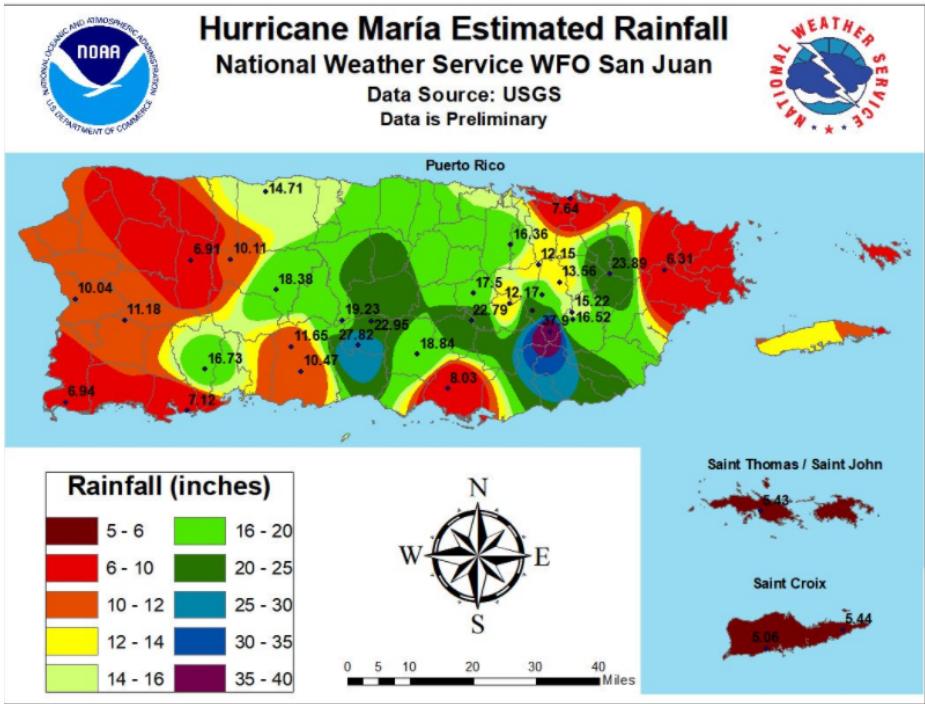


Source:

<https://www.accuweather.com/en/weather-news/reports-hurricane-maria-pounds-puerto-rico-after-making-landfall-as-a-category-4-storm/70002775>



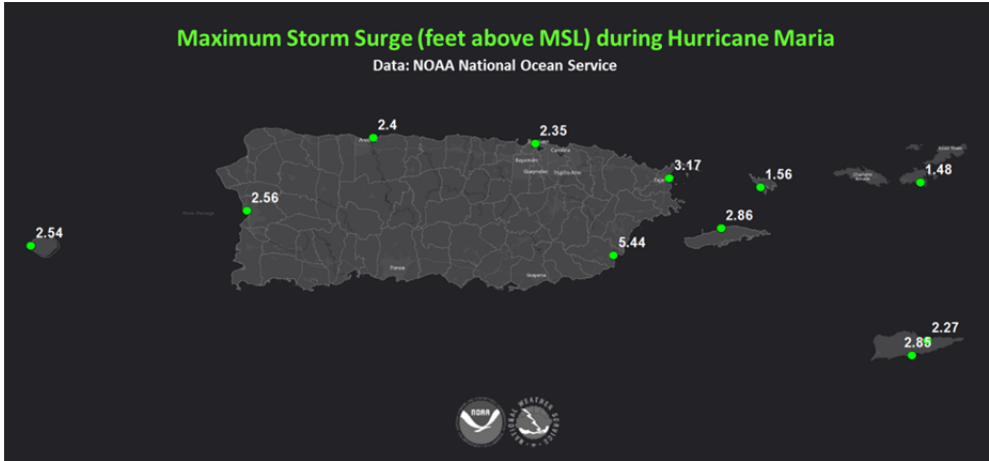
Estimated Rainfall in Puerto Rico and U.S. Virgin Islands (NWS)



Source:

https://twitter.com/NWSSanJuan?ref_src=twsrc%5Etfw&ref_url=http%3A%2F%2Ffloodlist.com%2Famerica%2Fcaribbean-hurricane-maria-floods-puerto-rico-september-2017

Storm Surge (in feet) observed in Puerto Rico (NWS)



Source: <http://www.weather.gov/sju/maria2017>

